

AERODROME OBSTACLE CHART - ICAO
TYPE A (OPERATING LIMITATIONS)

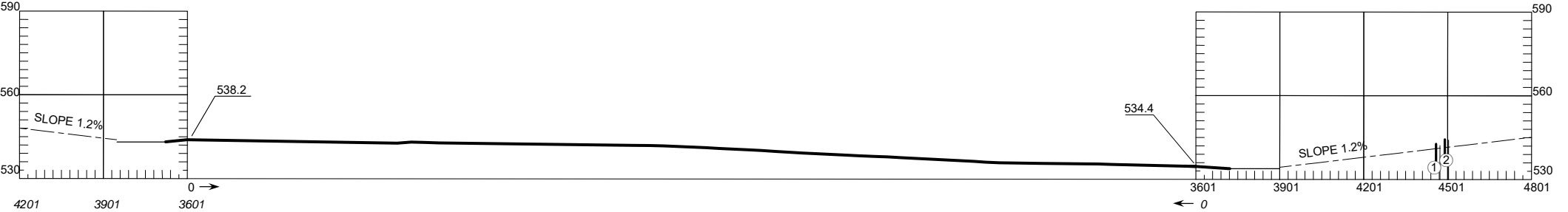
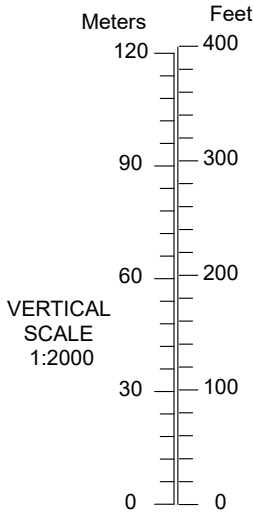
KARAGANDA

DIMENSIONS AND ELEVATIONS IN METERS
MAGNETIC VARIATION 8° E (2013)

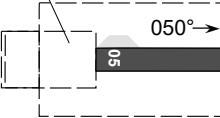
RWY 05/23

DICLARED DISTANCES			
RWY 05		RWY 23	
3601	TAKE-OFF RUN AVAILABLE	3601	
3901	TAKE-OFF DISTANCE AVAILABLE	3851	
3601	ACCELERATE STOP DISTANCE AVAILABLE	3601	
3601	LANDING DISTANCE AVAILABLE	3601	

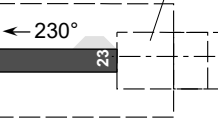
ORDER OF ACCURACY					
Nº	LAT	LON	H	Horizontal, m	Vertical, m
①	49°41'04.18"N	073°22'01.43"E	541.82	0.02	0.03
②	49°41'04.67"N	073°22'02.72"E	543.76		



CWY
250 X 150



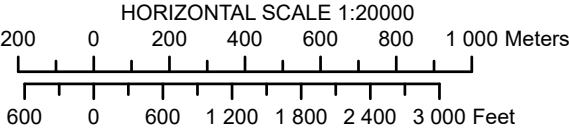
CWY
300 X 150



3601 x 60 REINFORCED/CONCRETE

541.82 ① ② 543.76

LEGEND	
BUILDING	■
ANTENNA	⊙
IDENTIFICATION NUMBER	①



CHANGE: Edit.

THIS PAGE INTENTIONALLY LEFT BLANK